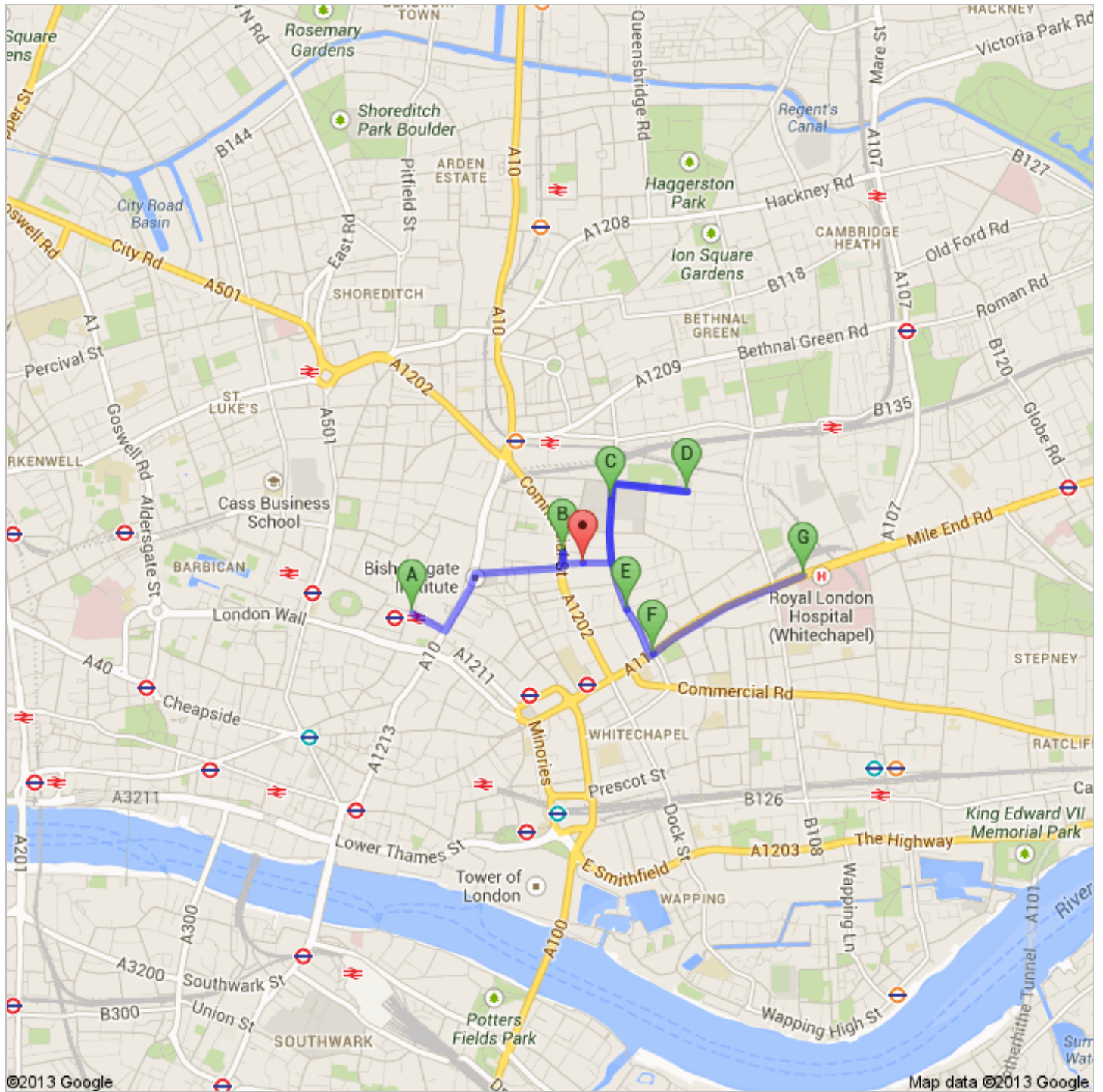




### Directions to Whitechapel Rd/A11 2.0 mi – about 40 mins

Walking directions are in beta.  
Use caution – This route may be missing sidewalks or pedestrian paths.



**Liverpool Street Station**

Liverpool St, Bishopsgate, London EC2M 7QH, United Kingdom

- |    |  |                           |
|----|--|---------------------------|
| 1. | Head <b>east</b> on <b>Liverpool St</b> toward <b>Bishopsgate/A10</b><br>About 2 mins            | go 469 ft<br>total 469 ft |
|    | 2. Turn left onto <b>Bishopsgate/A10</b><br>About 3 mins   | go 0.1 mi<br>total 0.2 mi |
|    | 3. Slight right to stay on <b>Bishopsgate/A10</b><br>About 52 secs                               | go 236 ft<br>total 0.2 mi |
|    | 4. Turn right onto <b>Brushfield St</b><br>About 3 mins  | go 0.2 mi<br>total 0.5 mi |
|    | 5. Turn left onto <b>Commercial St/A1202</b><br>Destination will be on the left<br>About 45 secs | go 194 ft<br>total 0.5 mi |

Total: **0.5 mi** – about **10 mins****Old Spitalfields Market**

16 Horner Square, Spitalfields, London E1 6EW, United Kingdom

total 0.0 mi

- |    |   |                           |
|----|---|---------------------------|
| 6. | Head <b>south</b> on <b>Commercial St/A1202</b> toward <b>Fournier St</b>         | go 141 ft<br>total 141 ft |
|    | 7. Turn left onto <b>Fournier St</b><br>About 2 mins                              | go 0.1 mi<br>total 0.1 mi |
|    | 8. Turn left onto <b>B134</b><br>Destination will be on the right<br>About 3 mins | go 0.1 mi<br>total 0.3 mi |

Total: **0.3 mi** – about **6 mins**

## Brick Ln, London, UK

total 0.0 mi

- |    |   |                           |
|----|---|---------------------------|
| 9. | Head <b>north</b> on <b>B134</b> toward <b>Buxton St</b>                                | go 210 ft<br>total 210 ft |
|    | 10. Turn right onto <b>Buxton St</b><br>Destination will be on the left<br>About 3 mins | go 0.2 mi<br>total 0.2 mi |

Total: **0.2 mi** – about **4 mins****Spitalfields City Farm**

Buxton St, London E1 5AR, United Kingdom

total 0.0 mi

- |     |  |                           |
|-----|--|---------------------------|
| 11. | Head <b>west</b> on <b>Buxton St</b> toward <b>Hunton St</b><br>About 4 mins | go 0.2 mi<br>total 0.2 mi |
|     | 12. Turn left onto <b>B134</b><br>About 6 mins                               | go 0.3 mi<br>total 0.5 mi |

Total: **0.5 mi** – about **10 mins**

## B134

total 0.0 mi

- |     |  |                           |
|-----|--|---------------------------|
| 13. | Head <b>southeast</b> on <b>B134</b> toward <b>Old Montague St</b><br>About 3 mins | go 0.1 mi<br>total 0.1 mi |
|     | 14. Turn left onto <b>Whitechapel High St/A11</b>                                  | go 52 ft<br>total 0.1 mi  |

Total: **0.1 mi** – about **3 mins****Altab Ali Park**


Alder Street, London E1, United Kingdom

total 0.0 mi


- |     |   |           |
|-----|---|-----------|
| 15. | Head <b>northeast</b> on <b>Whitechapel Rd/A11</b> toward <b>Adler St</b> | go 0.3 mi |
|-----|---|-----------|

About 6 mins

total 0.3 mi

 16. Slight left to stay on **Whitechapel Rd/A11** go 0.1 mi  
Destination will be on the right total 0.4 mi  
About 2 mins

Total: **0.4 mi** – about **8 mins**

 Whitechapel Rd/A11

These directions are for planning purposes only. You may find that construction projects, traffic, weather, or other events may cause conditions to differ from the map results, and you should plan your route accordingly. You must obey all signs or notices regarding your route.

Map data ©2013 Google

Directions weren't right? Please find your route on [maps.google.co.uk](https://maps.google.co.uk) and click "Report a problem" at the bottom left.